BMG

BRANDON MICHAELS GROUP · MARCUS & MILLICHAP



215 NORTH

SWALL

BEVERLY HILLS, CA 90211

Five Units in *Beverly Hills*

A 1937 BUILDING ON NORTH SWALL DRIVE
FIVE UNITS · FIVE COVERED SPACES · R-4

EXCLUSIVELY LISTED BY



Brandon Michaels

EXECUTIVE MANAGING DIRECTOR INVESTMENTS

818.212.2794 · CA LICENSE 01434685

brandon.michaels@marcusmillichap.com

BMG

BRANDON MICHAELS GROUP · MARCUS & MILLICHAP

215 NORTH

SWALL

BEVERLY HILLS, CA 90211

5,744 SF LOT · 0.13 ACRES

CONTENTS

04
CHAPTER 01
The Offering

08
CHAPTER 02
The Building

12
CHAPTER 03
The Income

20
CHAPTER 04
The Address



THE OFFERING

$2,250,000

215 N Swall Dr · Beverly Hills, CA 90211

The Brandon Michaels Group of Marcus & Millichap, as Exclusive Advisor, is pleased to present 215 N Swall Dr (the "Property"): five one-bedroom units in a 1937 building on a tree-lined block of Beverly Hills.

$450,000	**5,226**	**$112,982**
PRICE PER UNIT	SQUARE FEET, FIVE UNITS	RENT TODAY, A YEAR
$255,000	**3.06%**	**19.91**
RENT AT MARKET, A YEAR	CAP RATE · 8.78% PRO FORMA	GRM · 8.82 PRO FORMA

APN 4335-021-008 · 5,744 SF LOT · ZONED R-4 (BHR4YY) · BUILT 1937 · MONTH-TO-MONTH

PRO FORMA: EACH UNIT RE-LEASED AT $4,250 A MONTH ON TURNOVER, LESS 3% VACANCY, WITH PROPERTY TAX REASSESSED AT 1.25% OF THE PRICE. RENT ROLL AS OF APRIL 2026. CAP RATE AND GRM AT THE LIST PRICE.



215 NORTH

SWALL

BEVERLY HILLS, CA 90211

5,744 SF LOT · 0.13 ACRES

Investment Highlights

Irreplaceable, and below market





01 — THE ADDRESS

1.0

mile by road to Rodeo Drive

On a tree-lined block between Wilshire Boulevard and Burton Way, a walk from Rodeo Drive, Cedars-Sinai and the Beverly Center. Walk Score 85.

02 — THE BUILDING

1,045

square feet, the average unit

Five one-bedroom units built in 1937: four with a den or dining room, one with a second-floor balcony, and five covered spaces off the alley.

DISTANCE BY ROAD FROM THE PROPERTY TO RODEO DRIVE AT WILSHIRE BOULEVARD (OPENSTREETMAP ROAD NETWORK, NOVEMBER 2026). WALK SCORE, OCTOBER 2026. UNIT SIZES PER THE RENT ROLL.





03 — THE RENT ROLL

44%

of market, the rent roll today

All five units are month-to-month at $9,415 a month in total, against $4,250 per unit at market. A unit re-leases at market when it turns over.

04 — THE DEMAND

14,121

full-time employees at Cedars-Sinai

The medical center sits 0.6 mile east of the Property by road, beside the Beverly Center.

RENT ROLL AS OF APRIL 2026; MARKET RENT PER THE BMG PRO FORMA. CEDARS-SINAI, FACTS AND FIGURES, 2026.



02

The Building

A pre-war original on a Beverly Hills street


ALFRED



Four in Front, One Above the Garages

Every unit a one-bedroom with room to spare

THE CUTAWAY



SECOND FLOOR

217½ 1,113 SF
1BD / 1BA + DEN
$1,954 TODAY — $4,250 MARKET

215½ 1,113 SF
1BD / 1BA + DEN
$1,733 TODAY — $4,250 MARKET

REAR, OVER THE GARAGES

217A 1,000 SF
1BD / 1BA, BALCONY
$1,600 TODAY — $4,250 MARKET

GROUND FLOOR

217 1,000 SF
1BD / 1BA + DEN
$1,909 TODAY — $4,250 MARKET

215 1,000 SF
1BD / 1BA + DEN
$2,219 TODAY — $4,250 MARKET

APN 4335-021-008 · 5,744 SF LOT · FIVE COVERED SPACES OFF THE ALLEY · GAS AND ELECTRIC SEPARATELY METERED

ILLUSTRATIVE DRAWING, NOT TO SCALE. UNIT FLOORS AND SIZES PER THE APRIL 2026 RENT ROLL; UTILITIES PER THE APRIL 2026 OFFERING PACKAGE. MARKET RENT PER THE BMG PRO FORMA; TODAY'S RENTS AS OF APRIL 2026.

03

The Income

Month-to-month, and far from market





The Rent Gap

Each turnover closes part of it



MARK TO MARKET

$142,018

a year, between today's rents and market

Every unit is month-to-month at 38% to 52% of the pro forma rent. Each unit that turns over re-leases at market and adds its step, largest first: 217A, then 215½, 217, 217½ and 215.

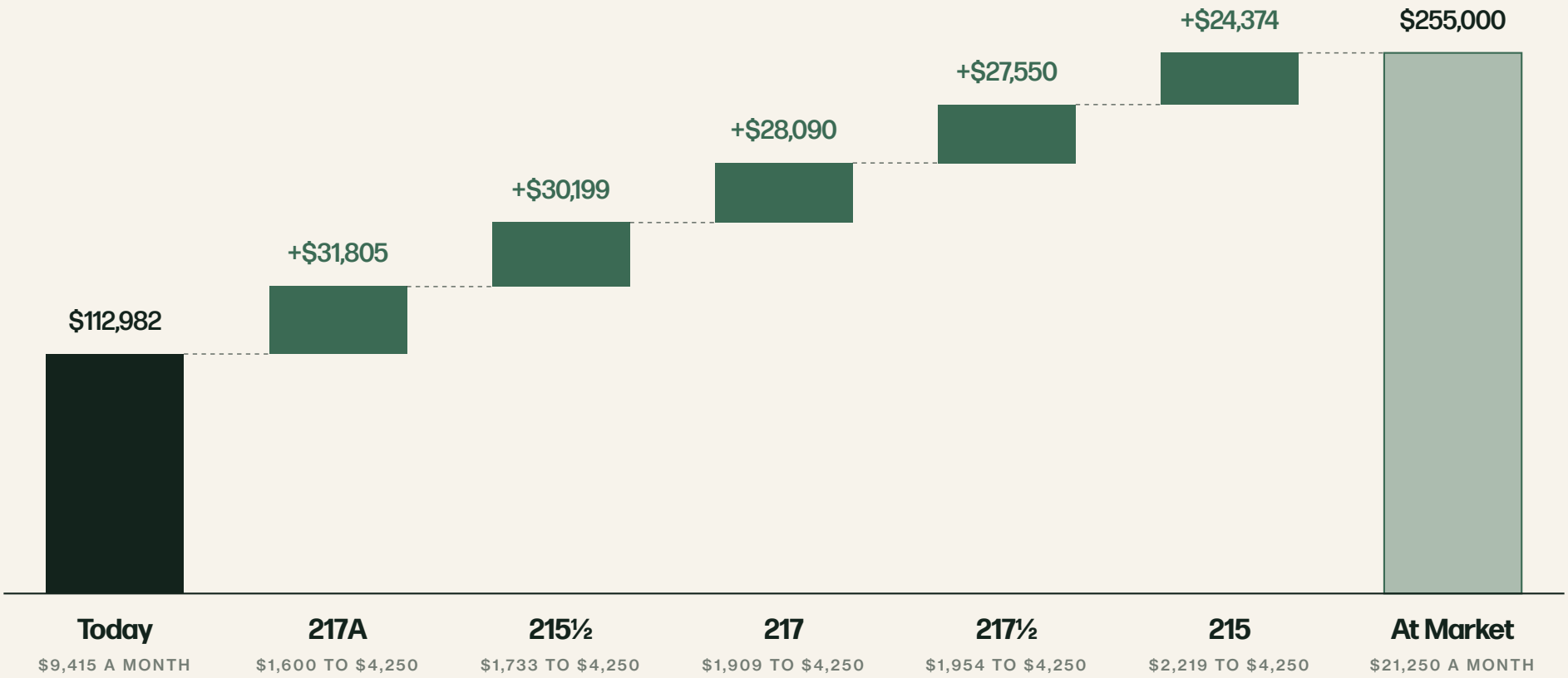

RENT ROLL AS OF APRIL 2026, ALL UNITS MONTH-TO-MONTH; STEPS LARGEST FIRST, ROUNDED TO THE DOLLAR SO THEY ADD TO THE TOTAL. MARKET RENT PER THE BMG PRO FORMA ($4,250 A UNIT A MONTH). THE BUILDING IS SUBJECT TO THE BEVERLY HILLS RENT STABILIZATION ORDINANCE (CHAPTER 6, BUILDINGS BUILT BEFORE FEBRUARY 1, 1995; ALLOWABLE ANNUAL INCREASE 3.6% FROM JUNE 2026); UNDER STATE LAW (COSTA-HAWKINS) A VACATED UNIT MAY BE RE-LEASED AT MARKET. TURNOVER TIMING IS NOT PROJECTED.

RENT ROLL

Five Units, All Month-to-Month

The April rent roll

UNIT	TYPE	FLOOR	SF	RENT / MO	PER SF	MARKET / MO	OF MKT
215	1BD / 1BA + den	Ground	1,000	$2,219	$2.22	$4,250	52%
217	1BD / 1BA + den	Ground	1,000	$1,909	$1.91	$4,250	45%
215½	1BD / 1BA + den	Second	1,113	$1,733	$1.56	$4,250	41%
217½	1BD / 1BA + den	Second	1,113	$1,954	$1.76	$4,250	46%
217A	1BD / 1BA, balcony	Second, rear	1,000	$1,600	$1.60	$4,250	38%
Total	**Five units**		**5,226**	**$9,415**	**$1.80**	**$21,250**	**44%**

ASKING RENTS NEARBY, OCTOBER 2026

ADDRESS	TYPE	SF	ASKING / MO	PER SF
329 N Swall Dr	2BD / 1.5BA townhome	1,200	$4,800	$4.00
239 N Swall Dr	2BD / 1BA, upstairs	1,000	$3,850	$3.85
245 N Swall Dr	2BD / 1.5BA	1,300	$3,495	$2.69
201 S Arnaz Dr	1BD / 1BA	797	$3,150	$3.95
8661 Clifton Way	1BD / 1BA	750	$3,095	$4.13
161 N Willaman Dr	1BD / 1BA	700	$3,800	$5.43
Average		**958**	**$3,698**	**$3.86**

$1.80
PER SF A MONTH, TODAY

$3.86
ASKING PER SF NEARBY

$4.07
PER SF A MONTH, PRO FORMA

RENT ROLL AS OF APRIL 2026, GROSS; MARKET PER THE BMG PRO FORMA. ASKING RENTS: APARTMENTS.COM, REDFIN.COM, HOMES.COM, OCTOBER 2026, SIZES AS ADVERTISED; AVERAGE PER SF IS TOTAL ASKING RENT OVER TOTAL SQUARE FEET.

OPERATING STATEMENT

Current and Pro Forma

With every unit at market

	CURRENT	PRO FORMA	CHANGE
Gross Potential Rent	$112,982	$255,000	+$142,018
Vacancy (3%)	–	($7,650)	−$7,650
Effective Gross Income	**$112,982**	**$247,350**	**+$134,368**
Property Tax (1.25% of price)	$28,125	$28,125	–
Insurance	$8,400	$8,400	–
Water	$1,600	$1,600	–
Landscaping	$1,500	$1,500	–
Management (4%)	$4,519	$10,200	+$5,681
Total Expenses	**$44,144**	**$49,825**	**+$5,681**
Per Unit	$8,829	$9,965	
Net Operating Income	**$68,838**	**$197,525**	**+$128,687**

RETURNS

Cap Rate at $2,250,000	3.06%	8.78%	+5.72 pts
Gross Rent Multiplier	19.91	8.82	
Expense Ratio	39.1%	20.1%	

$68,838

CURRENT NOI

$197,525

PRO FORMA NOI

PRO FORMA: EACH UNIT RE-LEASED AT $4,250 A MONTH ON TURNOVER, LESS 3% VACANCY; MANAGEMENT AT 4% OF GROSS RENT. PROPERTY TAX RESET TO 1.25% OF THE $2,250,000 PRICE. INSURANCE, WATER AND LANDSCAPING PER THE APRIL 2026 PACKAGE. BUYER TO VERIFY ALL EXPENSES.


SALE COMPARABLES
N
BEVERLY BLVD
215 NORTH
SWALL
BEVERLY HILLS, CA 90211
5,744 SF LOT · 0.13 ACRES
DOHENY DR
CITY HALL
BURTON WAY
SANTA MONICA BLVD
RODEO DRIVE
WILSHIRE BLVD
CHARLEVILLE BLVD
REXFORD DR
SWALL DR
0.5 MI
ROBERTSON BLVD
LA CIENEGA BLVD
OLYMPIC BLVD
1 MI
1
2
3
4
5
6
7

PRE-WAR SALES

32.1%

below the median pre-war sale, per unit

Seven Beverly Hills buildings of four to six units, all built between 1932 and 1938, sold from January 2025 to October 2026 at $555,833 to $1,066,000 a unit and $466 to $852 a foot; the median was $662,500 a unit. At $450,000 a unit and $431 a foot, 215 N Swall Dr is priced below every one of them, per unit and per foot.

MEDIAN $662,500

	ADDRESS	BUILT	UNITS	SOLD	PRICE	PER UNIT	PER SF
1	9415 Charleville Blvd	1936	5	04/2025	$5,330,000	$1,066,000	$826
2	135 S Canon Dr	1936	4	08/2026	$3,520,000	$880,000	$694
3	9850 W Olympic Blvd	1938	6	05/2025	$4,875,000	$812,500	$852
4	253 S Elm Dr	1936	4	03/2025	$2,650,000	$662,500	$654
5	329 N Swall Dr	1932	5	06/2025	$3,225,000	$645,000	$602
6	215 S Gale Dr	1935	4	05/2025	$2,226,000	$556,500	$478
7	9750 W Olympic Blvd	1937	6	12/2025	$3,335,000	$555,833	$466
	215 N Swall Dr, offered	**1937**	**5**		**$2,250,000**	**$450,000**	**$431**

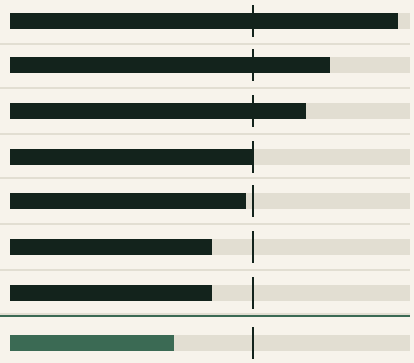

SALES RECORDED WITH THE LOS ANGELES COUNTY RECORDER, JANUARY 2025 TO OCTOBER 2026, VIA DEALGROUND; BUILDING AREA AND YEAR BUILT PER THE ASSESSOR; UNIT COUNTS PER DEALGROUND LISTING RECORDS. PRICE PER SQUARE FOOT ON BUILDING AREA. EXCLUDES NON-ARM'S-LENGTH TRANSFERS. MAP DRAWN TO SCALE FROM PARCEL LOCATIONS, STREETS SIMPLIFIED; RINGS AT 0.5 AND 1 MILE.

04

The Address

Between Rodeo Drive and Cedars-Sinai







THE ADDRESS

Looking East

Cedars-Sinai and the Beverly Center



LOOKING EAST OVER THE PROPERTY · AERIAL JANUARY 2026 · DISTANCES BY ROAD

Cedars-Sinai

The medical center down the street



THE NEIGHBOR

802,354

outpatient visits a year, a walk from the door

Founded in 1902, Cedars-Sinai fills the blocks between Beverly Boulevard and Third Street at San Vicente, with the Beverly Center across the street: patients, families, physicians and staff, a short walk from the Property.

886
LICENSED BEDS

2,112
PHYSICIANS ON STAFF

91,014
EMERGENCY VISITS A YEAR



215 N SWALL DR

0.6 mi

BY ROAD, DOOR TO CAMPUS



CEDARS-SINAI

CEDARS-SINAI MEDICAL CENTER, FACTS AND FIGURES (CEDARS-SINAI.ORG), ACCESSED OCTOBER 2026. DISTANCE BY ROAD FROM THE PROPERTY TO 8700 BEVERLY BLVD (OPENSTREETMAP ROAD NETWORK, NOVEMBER 2026). PHOTO: NORTHEAST OVER THE PROPERTY TOWARD CEDARS-SINAI, JANUARY 2026.

Looking West

Rodeo Drive and Century City





LOOKING SOUTHWEST OVER THE PROPERTY · AERIAL JANUARY 2026 · DISTANCES BY ROAD

LOCATION

Beverly Hills, on Foot

Most errands without the car

On North Swall Drive, just north of Clifton Way, between Wilshire Boulevard and Burton Way: the Beverly Hills flats east of the Golden Triangle, with Cedars-Sinai and the Beverly Center to the east and Century City to the west.

85

WALK SCORE · VERY WALKABLE

67

TRANSIT SCORE · GOOD TRANSIT

BY ROAD FROM THE PROPERTY

DESTINATION	DIRECTION	DISTANCE
Robertson Boulevard, shops and dining	East, one block	0.2 mi
Wilshire Boulevard at Swall Drive	South	0.2 mi
Beverly Center	East	0.9 mi
Golden Triangle, at Wilshire and Canon	West	1.0 mi
Pacific Design Center	North	1.1 mi

WALK SCORE AND TRANSIT SCORE, WALKSCORE.COM, OCTOBER 2026. DISTANCES BY ROAD FROM THE PROPERTY (OPENSTREETMAP ROAD NETWORK, NOVEMBER 2026).



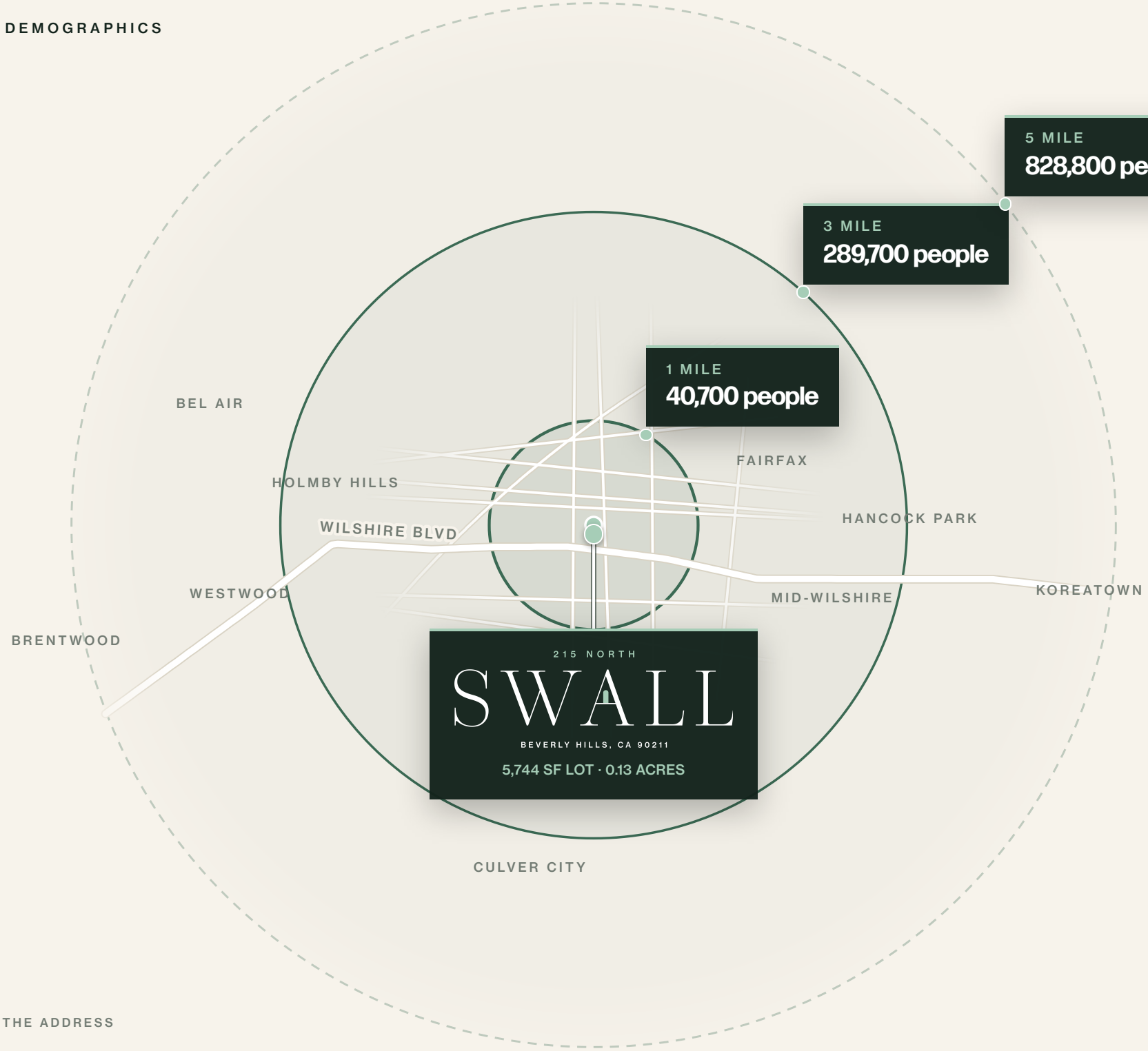
5 MILE
828,800 people
3 MILE
289,700 people
1 MILE
40,700 people
BEL AIR
HOLMBY HILLS
FAIRFAX
HANCOCK PARK
WILSHIRE BLVD
WESTWOOD
MID-WILSHIRE
KOREATOWN
BRENTWOOD
215 NORTH
SWALL
BEVERLY HILLS, CA 90211
5,744 SF LOT · 0.13 ACRES
CULVER CITY

WHO LIVES HERE

71%

of households within a mile are renters

POPULATION

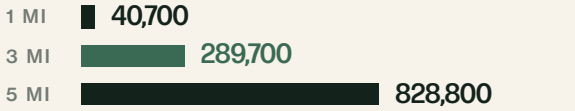

HOUSEHOLDS

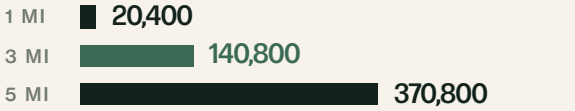

RENTER HOUSEHOLDS

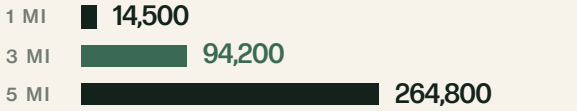

AVERAGE HH INCOME



MEDIAN HH INCOME



MEDIAN AGE



$695M
CONSUMER SPENDING, 1 MILE

$11.8B
CONSUMER SPENDING, 5 MILES

58%
BACHELOR'S OR HIGHER, 3 MI

13,000
BUSINESSES, 1 MILE

DEMOGRAPHICS FOR THE 1, 3 AND 5-MILE RADII FROM THE APRIL 2026 OFFERING PACKAGE. RENTER SHARE: RENTER-OCCUPIED HOUSEHOLDS AS A SHARE OF ALL HOUSEHOLDS WITHIN 1 MILE. MAP DRAWN TO SCALE FROM PARCEL LOCATIONS; STREETS SIMPLIFIED, NEIGHBORHOOD NAMES APPROXIMATE.



215 NORTH
SWALL
BEVERLY HILLS, CA 90211

BMG
BRANDON MICHAELS GROUP · MARCUS & MILLICHAP

Brandon Michaels

EXECUTIVE MANAGING DIRECTOR INVESTMENTS

818.212.2794 · brandon.michaels@marcusmillichap.com · CA License 01434685

CONFIDENTIALITY AND DISCLAIMER

The information contained in the following Marketing Brochure is proprietary and strictly confidential. It is intended to be reviewed only by the party receiving it from Marcus & Millichap and should not be made available to any other person or entity without the written consent of Marcus & Millichap. This Marketing Brochure has been prepared to provide summary, unverified information to prospective purchasers, and to establish only a preliminary level of interest in the subject property. The information contained herein is not a substitute for a thorough due diligence investigation. Marcus & Millichap has not made any investigation, and makes no warranty or representation, with respect to the income or expenses for the subject property, the future projected financial performance of the property, the size and square footage of the property and improvements, the presence or absence of contaminating substances, PCB's or asbestos, the compliance with State and Federal regulations, the physical condition of the improvements thereon, or the financial condition or business prospects of any tenant, or any tenant's plans or intentions to continue its occupancy of the subject property. The information contained in this Marketing Brochure has been obtained from sources we believe to be reliable; however, Marcus & Millichap has not verified, and will not verify, any of the information contained herein, nor has Marcus & Millichap conducted any investigation regarding these matters and makes no warranty or representation whatsoever regarding the accuracy or completeness of the information provided. All potential buyers must take appropriate measures to verify all of the information set forth herein. Marcus & Millichap is a service mark of Marcus & Millichap Real Estate Investment Services, Inc. © 2026 Marcus & Millichap. All rights reserved.

NON-ENDORSEMENT NOTICE

Marcus & Millichap is not affiliated with, sponsored by, or endorsed by any commercial tenant or lessee identified in this marketing package. The presence of any corporation's logo or name is not intended to indicate or imply affiliation with, or sponsorship or endorsement by, said corporation of Marcus & Millichap, its affiliates or subsidiaries, or any agent, product, service, or commercial listing of Marcus & Millichap, and is solely included for the purpose of providing tenant lessee information about this listing to prospective customers.

Certain photographs have been digitally enhanced.