



FREWAY PLAZA

212 S ATLANTIC BLVD | LOS ANGELES, CA 90022

A 14,276 SQUARE FOOT, 94% OCCUPIED VALUE-ADD SHOPPING CENTER IDEALLY LOCATED DIRECTLY off the CALIFORNIA STATE ROUTE 60 POMONA FREEWAY in the DENSE, URBAN INFILL LOS ANGELES COUNTY SUBMARKET of EAST LOS ANGELES, CA.

EXCLUSIVELY LISTED BY:

BRANDON MICHAELS

Senior Managing Director of Investments
Senior Director, National Retail Group
Tel: 818.212.2794
brandon.michaels@marcusmillichap.com
CA License: 01434685
www. BrandonMichaelsGroup.com

MATTHEW LUCHS

Chief Operating Officer
First Vice President Investments
Tel: 818.212.2727
matthew.luchs@marcusmillichap.com
CA License: 01948233
www. BrandonMichaelsGroup.com

CONFIDENTIALITY AND DISCLAIMER

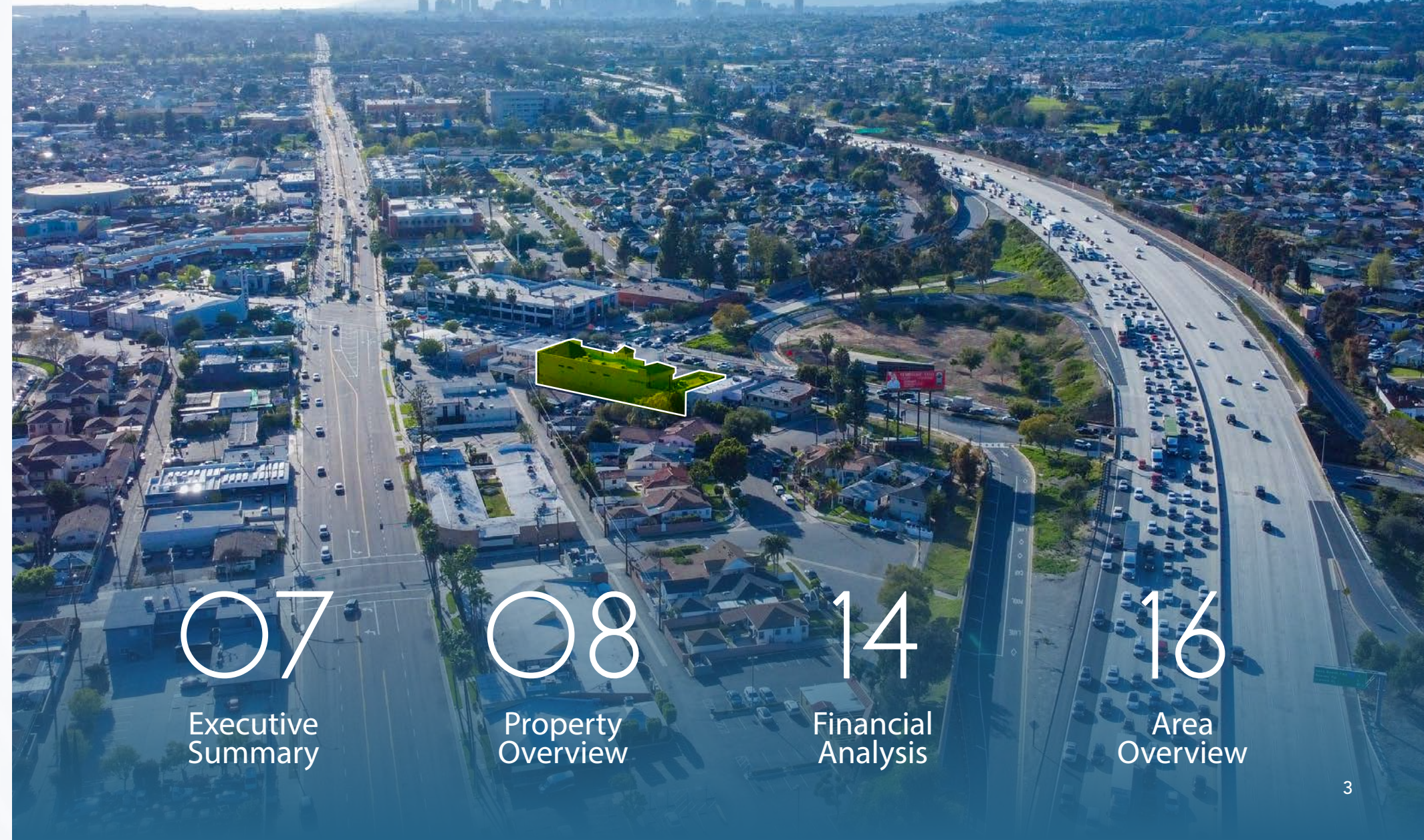
The information contained in the following Marketing Brochure is proprietary and strictly confidential. It is intended to be reviewed only by the party receiving it from Marcus & Millichap and should not be made available to any other person or entity without the written consent of Marcus & Millichap. This Marketing Brochure has been prepared to provide summary, unverified information to prospective purchasers, and to establish only a preliminary level of interest in the subject property. The information contained herein is not a substitute for a thorough due diligence investigation. Marcus & Millichap has not made any investigation, and makes no warranty or representation, with respect to the income or expenses for the subject property, the future projected financial performance of the property, the size and square footage of the property and improvements, the presence or absence of contaminating substances, PCB's or asbestos, the compliance with State and Federal regulations, the physical condition of the improvements thereon, or the financial condition or business prospects of any tenant, or any tenant's plans or intentions to continue its occupancy of the subject property. The information contained in this Marketing Brochure has been obtained from sources we believe to be reliable; however, Marcus & Millichap has not verified, and will not verify, any of the information contained herein, nor has Marcus & Millichap conducted any investigation regarding these matters and makes no warranty or representation whatsoever regarding the accuracy or completeness of the information provided. All potential buyers must take appropriate measures to verify all of the information set forth herein. Marcus & Millichap is a service mark of Marcus & Millichap Real Estate Investment Services, Inc. © 2018 Marcus & Millichap. All rights reserved.

SPECIAL COVID-19 NOTICE

All potential buyers are strongly advised to take advantage of their opportunities and obligations to conduct thorough due diligence and seek expert opinions as they may deem necessary, especially given the unpredictable changes resulting from the continuing COVID-19 pandemic. Marcus & Millichap has not been retained to perform, and cannot conduct, due diligence on behalf of any prospective purchaser. Marcus & Millichap's principal expertise is in marketing investment properties and acting as intermediaries between buyers and sellers. Marcus & Millichap and its investment professionals cannot and will not act as lawyers, accountants, contractors, or engineers. All potential buyers are admonished and advised to engage other professionals on legal issues, tax, regulatory, financial, and accounting matters, and for questions involving the property's physical condition or financial outlook. Projections and pro forma financial statements are not guarantees and, given the potential volatility created by COVID-19, all potential buyers should be comfortable with and rely solely on their own projections, analyses, and decision-making.

NON-ENDORSEMENT NOTICE

Marcus & Millichap is not affiliated with, sponsored by, or endorsed by any commercial tenant or lessee identified in this marketing package. The presence of any corporation's logo or name is not intended to indicate or imply affiliation with, or sponsorship or endorsement by, said corporation of Marcus & Millichap, its affiliates or subsidiaries, or any agent, product, service, or commercial listing of Marcus & Millichap, and is solely included for the purpose of providing tenant lessee information about this listing to prospective customers.



07
Executive Summary

08
Property Overview

14
Financial Analysis

16
Area Overview



MONTEREYPARKMARKETPLACESHOPPING|3.6MILES

THE SHOPS AT MONTEBELLO
4.8 MILES

MONTEBELLO TOWN SQUARE
4.0 MILES



FREEWAY PLAZA

212 S ATLANTIC BLVD | LOS ANGELES, CA 90022

14,276 SF VALUE-ADD *Shopping Center* IN EAST LOS ANGELES, CA

A 14,276 Square Foot, 94% Occupied Value-Add Shopping Center Ideally Located Directly off the California State Route 60 Pomona Freeway in the Dense, Urban Infill Los Angeles County Submarket of East Los Angeles, CA.

The Brandon Michaels Group Marcus & Millichap has been selected to exclusively market for sale Freeway Plaza, a 14,276 square foot two-story value-add shopping center situated on 16,625 SF of land located directly off the California State Route 60 Pomona Freeway on/off ramp along high trafficked S Atlantic Boulevard in the densely populated Los Angeles County submarket of East Los Angeles, CA. The center sits just north of the signalized intersection of S. Atlantic Boulevard and Pomona Boulevard, surrounded by strong national retailers and dense residential.

These are ideal unit sizes that are easily leasable with minimal tenant improvement costs required between tenants. Current ground floor rents average \$1.86 per SF, gross, with second story rents averaging \$1.36 per SF gross. The flexibility in lease terms in conjunction with below market rents creates a unique value-add opportunity.

Freeway Plaza is currently 94% occupied to a seasoned tenant base of local tenants that ideally serve the immediate area. The average length of occupancy of the existing tenant base is 7.91 years, with most leases being month to month or expiring in the near term. Freeway Plaza contains 13 units, seven on the ground floor and six on the second story. The average unit size of the ground floor and second story units is 1,188 square feet and 934 square feet respectively.

Freeway Plaza benefits from excellent visibility and frontage along highly trafficked S. Atlantic Boulevard, with 176' of linear frontage along S. Atlantic Boulevard and daily traffic counts exceeding 38,000 vehicles per day, with an additional 250,000 vehicles passing the center along the California State Route 60 Pomona Freeway. The site offers 46 surface parking spaces, a parking ratio of 3.22 per 1,000 square feet. The site sits on 16,625 square feet of land designated MC, major commercial, in the East Los Angeles Community Standards District.

INVESTMENT HIGHLIGHTS

Value-Add Shopping Center Ideally Located Directly off the 60 Freeway

- 94% occupied shopping center with gross leases in place
- Seasoned local tenant base with an average length of occupancy of 7.91 years
- Current ground floor rents average \$1.86 per SF, gross, with second story rents averaging \$1.36 per SF, gross
- Short term or month to month leases in place
- 46 parking spaces; a parking ratio of 3.22 per 1,000 SF
- On-grade and subterranean parking
- Daily traffic counts north of 38,000 vehicles per day



Ideally Located Directly off the 60 Freeway Across from the Atlantic Metro Station

- Located directly off the 60 Freeway on/off ramps
- Just north of the signalized corner of S Atlantic Boulevard and Pomona Avenue
- 0.9 miles from East Los Angeles College, home to more than 37,000 students
- Within walking distance to the Atlantic Metro Station
- Strong retail trade area
- National retailers in the immediate area include, McDonald's, Pep Boys, Ralph's, Starbucks, Chipotle, Panda Express, Jamba Juice, Thrifty Drugs, AT& T, IHOP, Big 5, Boston Market, and CVS Pharmacy



Excellent Asset Fundamentals Ideally Positioned in a Dense, Urban Infill Los Angeles County Location

- Ideal unit sizes
- Ground floor units average 1,118 SF
- Second story units average 934 SF
- Excellent tenant operating history at this location
- Excellent visibility and frontage along S. Atlantic Boulevard, with more than 176' of linear frontage along E Rosecrans Avenue



Dense Immediate Submarket with Strong Underlying Demographics

- Over 38,519 people within one mile of the subject property, over 262,004 people within three miles, and over 713,407 people within five miles
- The immediate submarket boasts an average household income within one, three, and five miles of \$75,339, \$78,766, and \$77,881, respectively
- Median income within one, three, and five miles \$55,817, \$58,491, and \$57,729, respectively
- There are over 10,720 households within one mile of the subject property, and over 72,280 households within three miles
- The median home value in the immediate area is \$572,356





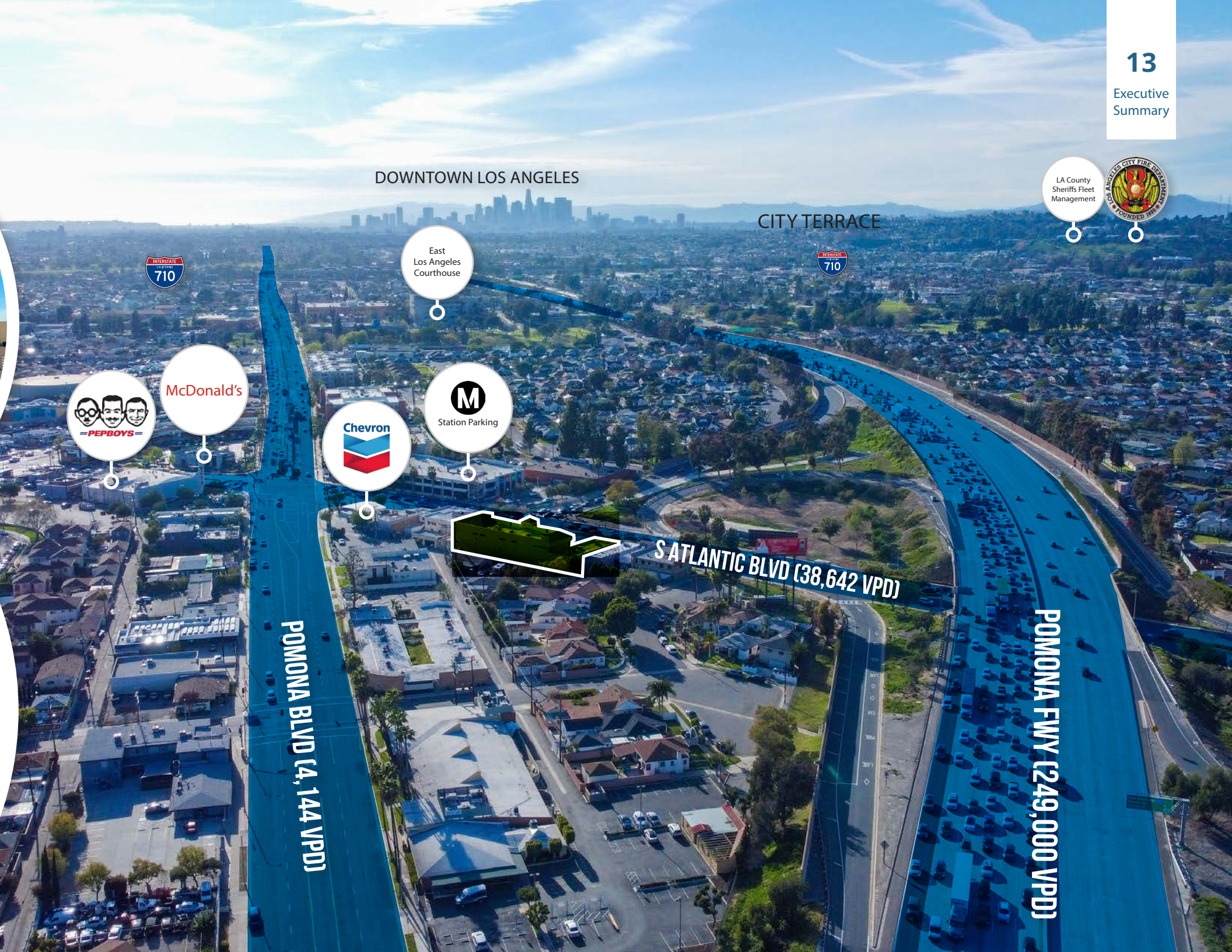
PROPERTY PHOTOS



SUMMARY of terms

Address	212 S Atlantic Blvd Los Angeles, CA 90022
Price	\$4,000,000
Building SF	14,276 SF
Lot Size	16,625 SF
Price/SF (Bldg)	\$280
Price/SF (Land)	\$241
Current CAP Rate	3.83%
ProForma CAP Rate	5.59%
Occupancy	94%
Zoning	SP
APN	5250-022-034
Year Built	1989
Parking	3.22 Space(s) per 1000
Nearest Cross Streets	S Atlantic Blvd & Pomona Blvd
Traffic Counts	35,316 VPD
APN Number	142-081-01

FREEWAY PLAZA
212 S ATLANTIC BLVD | LOS ANGELES, CA 90022



FINANCIAL Analysis

RENT ROLL

#	TENANT	SF	FLR	%	LEASE START	LEASE EXP	OPTIONS	INCREASES	TIME AT CENTER	TERM REMAINING	RENT	RENT/SF	LEASE TYPE	PF RENT	PF RENT/SF	PF LEASE TYPE
101	Infinite Glow Makeup	1,738	1	12.5%	6/15/2021	MTM	-	-	1.80 Year(s)	0.00 Year(s)	\$2,500.00	\$1.44	Gross	\$3,041.50	\$1.75	NNN
102	Care Ambulance	2,314	1	16.6%	11/1/2017	10/31/2027	-	-	5.42 Year(s)	4.58 Year(s)	\$4,745.00	\$2.05	Gross	\$4,049.50	\$1.75	NNN
103	Dentist	1,010	1	7.3%	9/1/2000	10/12/2025	-	-	22.60 Year(s)	2.53 Year(s)	\$1,890.00	\$1.87	Gross	\$1,767.50	\$1.75	NNN
104	Garita	801	1	5.8%	5/1/2017	MTM	-	-	5.93 Year(s)	0.00 Year(s)	\$1,200.00	\$1.50	Gross	\$1,401.75	\$1.75	NNN
105	DC Fancy Nails	800	1	5.7%	4/1/2021	3/31/2024	-	-	2.01 Year(s)	0.99 Year(s)	\$1,225.00	\$1.53	Gross	\$1,400.00	\$1.75	NNN
106	Gabrie	750	1	5.4%		10/12/2025	-	-		2.53 Year(s)	\$1,100.00	\$1.47	Gross	\$1,312.50	\$1.75	NNN
107	Flores	900	1	6.5%	3/8/2014	MTM	-	-	9.08 Year(s)	0.00 Year(s)	\$1,300.00	\$1.44	Gross	\$1,575.00	\$1.75	NNN
201	Baldelomar	1,357	2	9.8%	10/1/2012	MTM	-	-	10.51 Year(s)	0.00 Year(s)	\$1,530.00	\$1.13	Gross	\$2,035.50	\$1.50	Gross
202	Vacant	833	2	6.0%							\$-	\$-	Gross	\$1,249.50	\$1.50	Gross
203	Rayas	967	2	6.9%	7/15/2022	7/31/2023	1 x 1yr	CPI (Min 3%)	0.72 Year(s)	0.32 Year(s)	\$1,450.00	\$1.50	Gross	\$1,493.50	\$1.54	Gross
204	Arias	803	2	5.8%	8/5/2011	MTM	-	-	11.67 Year(s)	0.00 Year(s)	\$1,050.00	\$1.31	Gross	\$1,204.50	\$1.50	Gross
205	Rodriguez/State Farm	810	2	5.8%	6/1/2007	MTM	-	-	15.85 Year(s)	0.00 Year(s)	\$1,100.00	\$1.36	Gross	\$1,215.00	\$1.50	Gross
206	Atlantic Injury Center	833	2	6.0%	5/15/2021	MTM	-	-	1.89 Year(s)	0.00 Year(s)	\$1,350.00	\$1.62	Gross	\$1,350.00	\$1.62	Gross
TOTAL		13,916		100%					7.95 Year(s)	0.91 Year(s)	\$20,440.00	\$1.56		\$23,095.75	\$1.66	

OCCUPANCY	ENTIRE CENTER	GROUND FLOOR (60%)	SECOND FLOOR (40%)
Occupancy	94.0%	100.0%	85.1%
Vacancy	6.0%	0.0%	14.9%
# of Units	13	7	6
Occupied Units	12	7	5
Occupied SF	13,083	8,313	4,770
Vacant SF	833	0	833
Leaseable SF	13,916	8,313	5,603
Average Unit SF	1,070	1,188	934
Rent/Month	\$20,440	\$13,960	\$6,480
Rent/SF	\$1.56	\$1.68	\$1.36

LEASE ROLLOVER SCHEDULE	MTM	2023	2024	2025	2026	2027+
SF	7,242	967	800	1,760	0	2,314
%	52.04%	6.95%	5.75%	12.65%	0.00%	16.63%

OCCUPANCY HISTORY	< 1 YEAR	1 - 3 YEARS	3 - 5 YEARS	5 - 10 YEARS	> 10 YEARS
SF	967	3,371	0	4,015	3,980
%	6.95%	24.22%	0.00%	28.85%	28.60%

ANNUALIZED OPERATING DATA

INCOME AND EXPENSE	CURRENT	PRO FORMA
Scheduled Lease Income	\$245,280	\$277,149
CAM Reimbursement	\$0	\$55,065
Additional Income	\$0	\$0
Effective Gross Income	\$245,280	\$332,214
Vacancy	\$0	\$16,611
Expenses	\$92,179	\$92,179
Net Operating Income	\$153,101	\$223,424

EXPENSE BREAKDOWN	PER YEAR	PER SF
Property Taxes @ 1.25%	\$50,000	\$3.50/SF
Management	\$11,086	\$0.78/SF
Insurance	\$7,249	\$0.51/SF
Gardening	\$4,800	\$0.34/SF
Pest	\$804	\$0.06/SF
Trash	\$2,844	\$0.20/SF
Elevator	\$2,184	\$0.15/SF
Utilities	\$13,212	\$0.93/SF
Total	\$92,179	\$6.46 / \$0.54

PRICING

Price	\$4,000,000
Building SF	14,276 SF
Lot Size	16,625 SF
Price/SF (Bldg)	\$280
Price/SF (Land)	\$241
Current CAP Rate	3.83%
ProForma CAP Rate	5.59%
Occupancy:	94%
Zoning	SP
APN:	5250-022-034
Year Built	1989
Parking:	3.22 Space(s) per 1000
Nearest Cross Street:	S Atlantic Blvd & Pomona Blvd
Traffic Counts	35,316 VPD

EAST LOS ANGELES, CA Location

Freeway Plaza is ideally located in the heart of East Los Angeles directly off the California State Route 60 Pomona Freeway amongst a sea of national credit tenants, less than one mile from East Los Angeles College.

Freeway Plaza is located in East Los Angeles, CA, or East L.A., often referred to by locals as "East Los", an unincorporated area in Los Angeles County, California, United States. Freeway Plaza is ideally positioned along S. Atlantic Boulevard in one of East L.A.'s primary retail trade areas, just north of the signalized intersection of S. Atlantic Boulevard and Pomona Boulevard.

Freeway Plaza is located 0.9 of a mile from East Los Angeles College, a public community college home to over 37,000 students. The signalized intersection of S. Atlantic Boulevard and Pomona Boulevard, just two parcels south of the center, is home to McDonald's and Pep Boys. Directly across from the center sits a three-story metro station parking structure. The Atlantic Metro Station is within walking distance to the



BELVEDERE PARK LAKE

center at the corner of S. Atlantic Boulevard and Pomona Boulevard. Adjacent to East LA College, directly northeast of the center is a Ralph's anchored shopping center home to national tenants including Starbucks, Chipotle, Panda Express, Jamba Juice, Thrifty Drugs, AT& T, IHOP, Big 5, and Boston Market. Across from that center sits a CVS Pharmacy anchored center with features a strong mix of retailers.

The property's excellent access to a variety of Southern California freeways including the 60 Freeway via S. Atlantic Boulevard as well as the 710 Freeway to its north and the 5 Freeway to the west. The center is east of the Citadel Outlets and The Commerce Casino & Hotel, both strong Los Angeles County destinations. The city of Commerce, CA sits west of the center, and features dense industrial along the 5 and 710 Freeways.

Freeway Plaza benefits from a dense population in the immediate area, with over 38,519 people within one mile of the subject property, over 262,004 people within three miles, and over 713,407 people within five miles. The immediate submarket boasts an average household income within one, three, and five miles of \$75,339, \$78,766, and \$77,881, respectively, with a median income within one, three, and five miles \$55,817, \$58,491, and \$57,729 respectively. There are over 10m720 households within one mile of the subject property, and over 72,280 households within three miles. The median home value in the immediate area is \$572,356.

FREEWAY PLAZA
212 S ATLANTIC BLVD | LOS ANGELES, CA 90022



EAST LOS ANGELES COLLEGE

CLOSE PROXIMITY to Popular Destinations

Freeway Plaza is located 0.9 of a mile from East Los Angeles College, a public community college home to over 37,000 students. The signalized intersection of S. Atlantic Boulevard and Pomona Boulevard, just two parcels south of the center, is home to McDonald's and Pep Boys. Directly across from the center sits a three-story metro station parking structure. The Atlantic Metro Station is within walking distance to the center at the corner of S. Atlantic Boulevard and Pomona Boulevard. Adjacent to East LA College, directly northeast of the center is a Ralph's anchored shopping center home to national tenants including Starbucks, Chipotle, Panda Express, Jamba Juice, Thrifty Drugs, AT&T, IHOP, Big 5, and Boston Market. Across from that center sits a CVS Pharmacy anchored center with features a strong mix of retailers.

EAST LOS ANGELES COLLEGE ▶
1.0 Miles from the Subject Property



THE SHOPS AT MONTEBELLO ▶
4.8 Miles from the Subject Property

◀ **MONTEBELLO COUNTRY CLUB**
1.7 Miles from the Subject Property



◀ **QUIET CANNON EVENT CENTER**
1.9 Miles from the Subject Property



DEMOGRAPHICS

POPULATION

38,519
Population within a 1-mile radius

262,004
Population within a 3-mile radius

713,407
Population within a 5-mile radius

HOUSEHOLDS

10,720
2022 Households within a 1-mile radius

72,280
2022 Households within a 3-mile radius

199,021
2022 Households within a 5-mile radius

AVGERAGE INCOME

\$75,339
Average HH income within a 1-mile radius

\$78,766
Average HH income within a 3-mile radius

\$77,881
Average HH income within a 5-mile radius


MEDIAN INCOME

\$55,817
Median HH income within a 1-mile radius

\$58,491
Median HH income within a 3-mile radius

\$57,729
Median HH income within a 5-mile radius

DEMOGRAPHICS	1 MILE	3 MILE	5 MILE
Population	38,519	262,004	713,407
Households	10,720	72,280	199,021
Average Household Size	3.5	3.5	3.5
Median Age	35.7	36.5	36.6
Owner Occupied Households	4,630	31,999	79,663
Renter Occupied Households	5,800	38,388	115,059
Average Household Income	\$75,339	\$78,766	\$77,881
Median Household Income	\$55,817	\$58,491	\$57,729
Businesses	1,256	9,505	29,000



FREEWAY PLAZA
212 S ATLANTIC BLVD | LOS ANGELES, CA 90022

Marcus & Millichap
BRANDON MICHAELS
GROUP

FREEWAY PLAZA

212 S ATLANTIC BLVD | LOS ANGELES, CA 90022

A 14,276 square foot, 94% occupied value-add shopping center ideally located directly off the California State Route 60 Pomona Freeway in the dense, urban infill Los Angeles County submarket of East Los Angeles, CA.